

***Brazos County Regional Mobility Authority***  
***Draft Board Meeting Minutes***

November 7, 2025

---

- **Call to Order**

A board meeting of the Brazos County Regional Mobility Authority (BCRMA) was held in the Brazos County Commissioner's Courtroom, 200 South Texas Avenue, Bryan, Texas, beginning at 10:01 a.m. on Friday, November 7, 2025, with the following Board members present: Karl Mooney, Chair, Presiding; Dennis Christiansen, Vice Chair; and Alan Munger, Member. The attached sheet contains the names of additional citizens/officials that were in attendance.

- **Public Comments**

There were no public comments.

- **Approval of Minutes from the August 8, 2025, RMA Board Meeting**

Minutes from the August 8, 2025, Brazos County Regional Mobility Authority Board Meeting were considered for adoption. **A motion to approve the minutes was made by Dr. Christiansen. The motion was seconded by Mr. Munger. The motion passed by a unanimous vote.**

- **Review of 2024 Strategic Plan**

The 2024 Strategic Plan was reviewed. The plan was accepted unanimously by the members present and is available to view on the RMA's website.

About a year and a half ago, Dan Rudge, Doug Bramwell, and Dennis Christiansen met with about a dozen people. Out of those meetings, the consensus was that the RMA should be kept active and that if it goes away, it would not be recreated. The thought was that until an executive director is retained, there are limitations to what the RMA can do. There should be a well-defined work action before hiring an executive director. The unanimous conclusion of the people was to keep the RMA in existence and keep it active; however, the RMA is not ready to hire an executive director as the local cost of supporting the RMA would increase significantly if that were done.

Where is Bryan, College Station, and Brazos County in all of this? A week or two ago, the Texas Transportation Institute released its new congestion studies for the nation. The study shows that between 2014 and 2024, the cost of congestion in Brazos County went up 4% per year for a total of 46%.

It is important to talk about funding, because right now there is quite a bit happening and it is still growing. Part of the reason is a huge successful partnership with TxDOT. If you look at what TxDOT has committed to both Bush-Wellborn and State Highway 6, it is approaching a billion in funding commitments to Bryan/College Station. Their annual budget as an agency is about \$14 billion, so to expect additional significant large-scale investments from TxDOT will probably not happen. Therefore, the funding mechanisms previously used to only get 4% worse each year may not be available.

If you look at the MPO plan that was approved unanimously by the Policy Board, it contains more than \$3 billion, in unfunded projects. In the next year or two, TxDOT will roll out some preliminary planning alignments for I-14/I-214, which in our area will probably cost around \$3 billion or more. So that is approximately \$6 billion in unfunded projects. The MPO has a needed study getting underway, looking at what happens on South College and University Drive to connect Century Square, the University, Northgate, and all the stuff going on around South College. Technical solutions will not be terribly difficult to identify; however, it will be terribly difficult to come up with a cost estimate and a funding source. Pretty much every project that comes forward from here on out, the question is going to be how do you pay for it?

This is an area where the RMA can be very effective and flexible, with the opportunity to use a variety of different funding sources. Those decisions will not be easy or simple. A number of counties and cities in the state have used things such as transportation reinvestment zones. That may or may not make sense here; however, it would require much discussion.

To pursue the MPO plan and needed projects, it is necessary to find funding sources. That is one area where the RMA can be very effective to lead the discussion locally and hopefully come to some decisions. The RMA offers a lot of tools that nobody else in this area can use, so there is a lot to discuss going forward.

- **Presentation by Texas Department of Transportation (TxDOT) Bryan District**

Doug Marino, Director of Transportation Planning and Development, and Juan Quiroz, District Planning Engineer, both with TxDOT Bryan District, presented information regarding current and upcoming TxDOT projects. A copy of the presentation is attached to these minutes.

- **Adjourn**

The meeting was adjourned at 10:22 a.m.



Brazos County Regional Mobility Authority

Meeting: RMA Board Meeting

Date: 11/07/2025

Name	Agency
JO MARLOW	BRAZOS TRANSIT DISTRICT
DOUG BRANKELL	QUINDITI
Jesse DiMeolo	city of college station
Anna MURGER	RMA
Hannah Siwinski	BTD
Beverly Greenwood	Citizen
KYLE GREENWOOD	CITIZEN
Stephen Russell	citizen
Charles Coats	B/CS Habitat for Humanity
marci hme	county auditor
<del>Robert A</del>	
Joel Martinez	Taxpayer

**ATTEST:**

\_\_\_\_\_  
RMA Board Chair or Vice-Chair  
Brazos County Regional Mobility Authority

\_\_\_\_\_  
RMA Board Secretary

\_\_\_\_\_  
Date



# Brazos County Transportation Projects

TxDOT – Bryan District



December 1, 2025



# HELP MAKE TEXAS SAFER FOR EVERYONE

## DRIVE *like a* TEXAN™

Kind. Courteous. Safe.

[DriveLikeATexan.com](https://www.drive-like-a-texan.com)



# Bryan District

- **Bryan District Office**

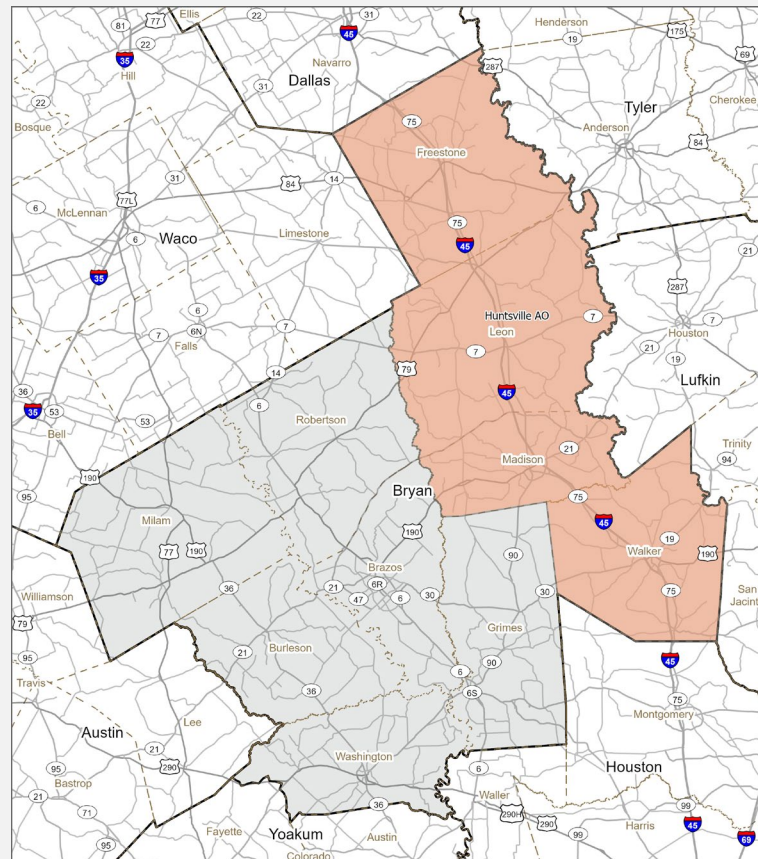
- 10 Counties

- **3 Area Offices**

- Brenham
- Bryan
- Huntsville

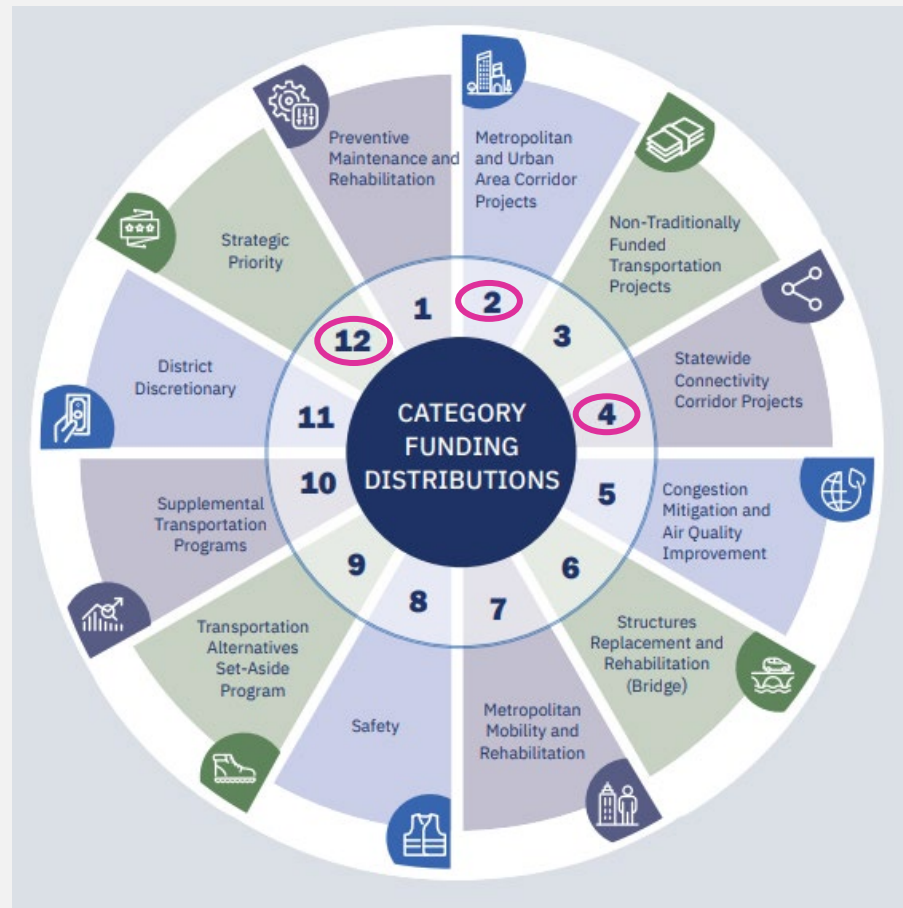
- **10 Maintenance Offices**

- One in each county



# Project Funding and MPO

- Unified Transportation Program (UTP)
  - 10-year plan: updated annually and approved by the Texas Transportation Commission (TTC)
- Metropolitan Transportation Plan (MTP)
  - Project Funding Document
  - Updated every 5 years
- CAT 2
  - MPO selected mobility projects
- CAT 4
  - Projects mobility projects on major state highway system corridors
- CAT 12
  - Statewide strategic priority (TTC Discretionary)





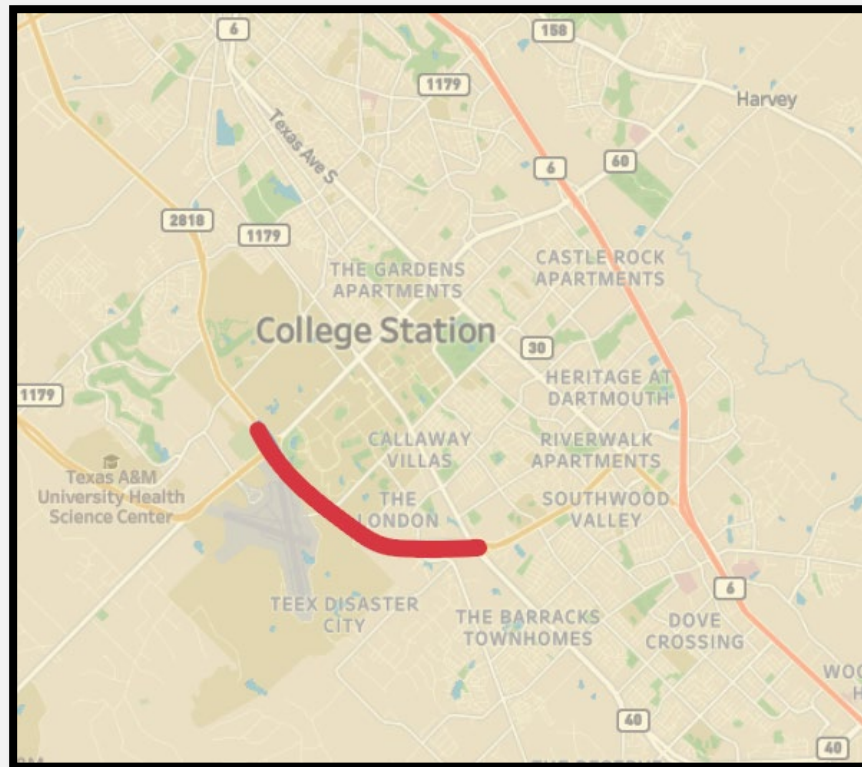


December 1, 2025

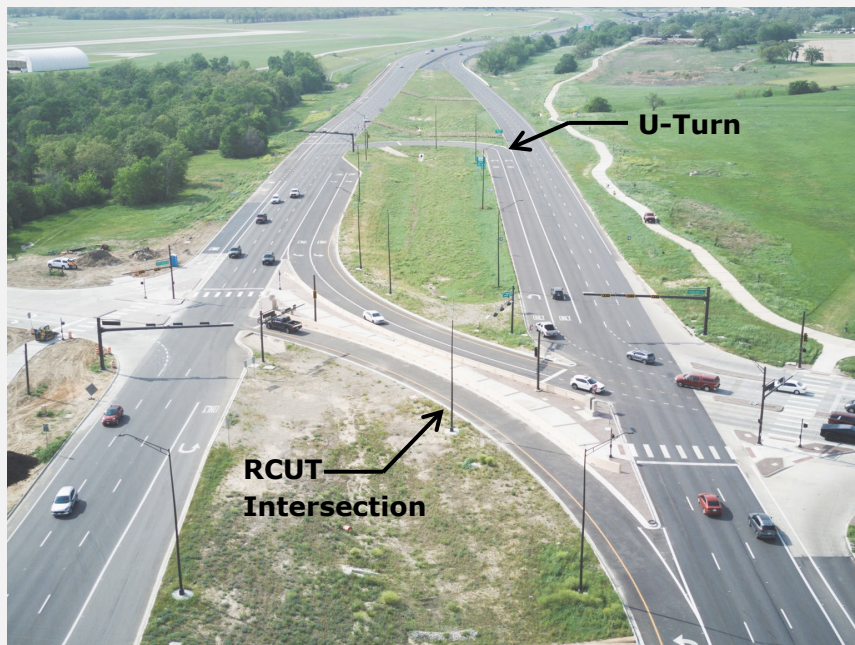
# MPO Projects

## FM 2818 (Harvey Mitchell Pkwy) Superstreet

- **Limits:** FM 60 (University Dr) to FM 2154 (Wellborn Rd)
- **Construction:** Completed 2025
- **Construction Cost:** \$46M
- **Key Takeaways:**
  - Added travel lanes
  - Signalized R-CUTs
  - Reduction peak corridor travel time

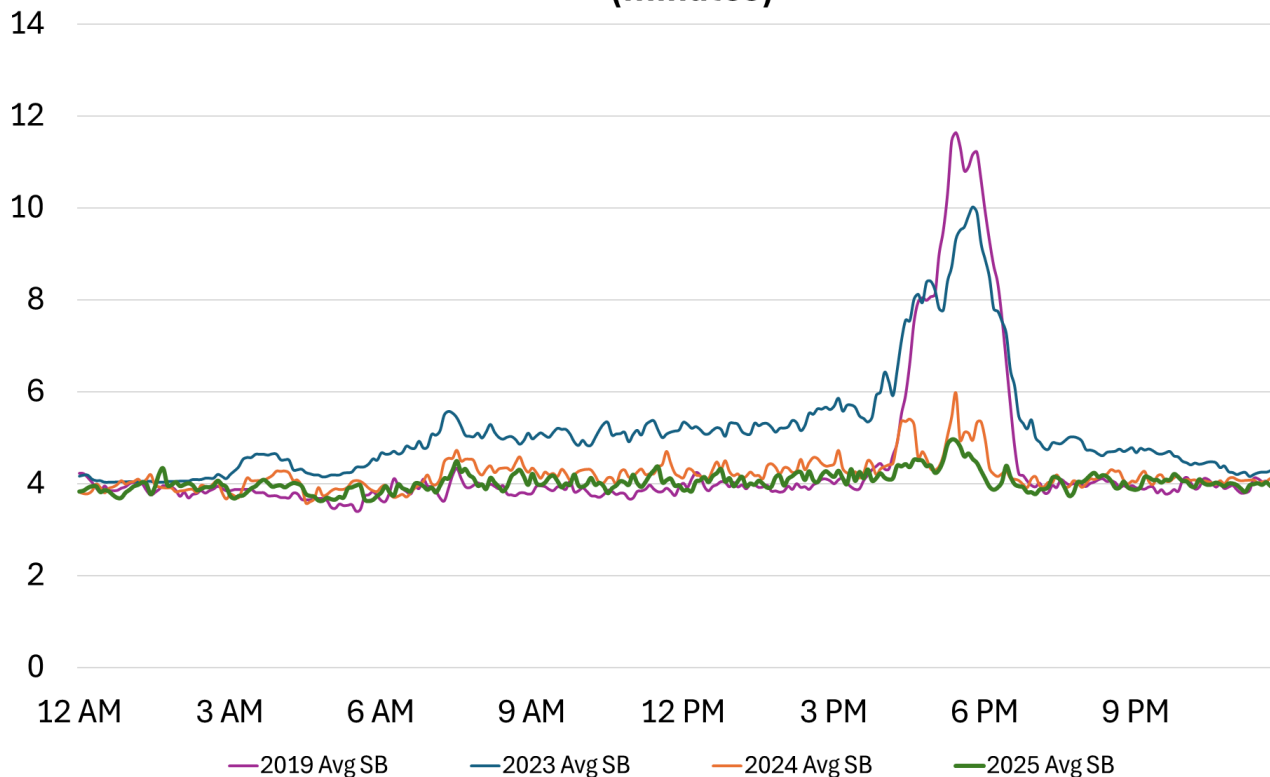


- Superstreet at George Bush Drive  
Looking North



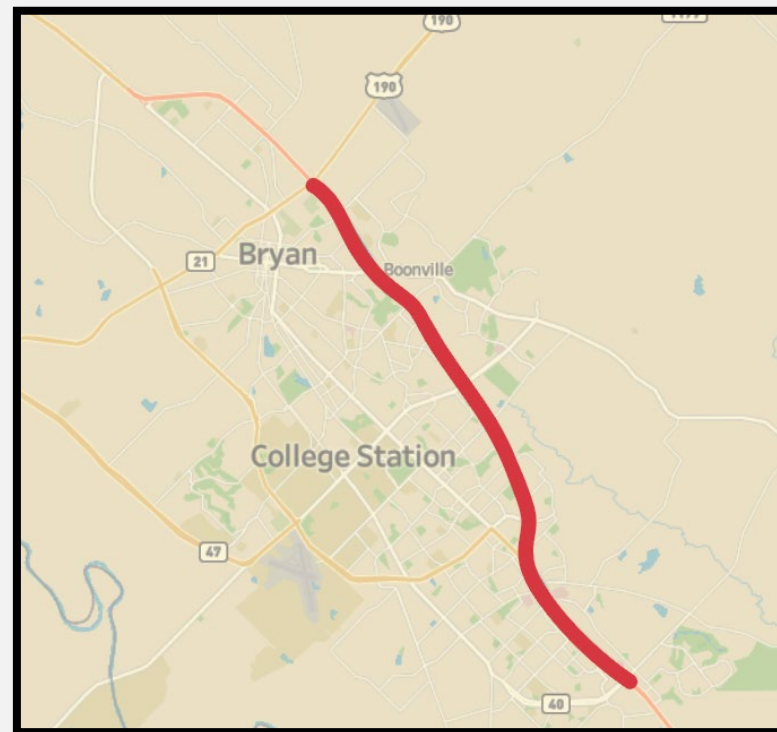
- Superstreet Looking West from  
George Bush Drive

## Southbound FM 2818 Average Travel Times - 2nd Week of Class (minutes)




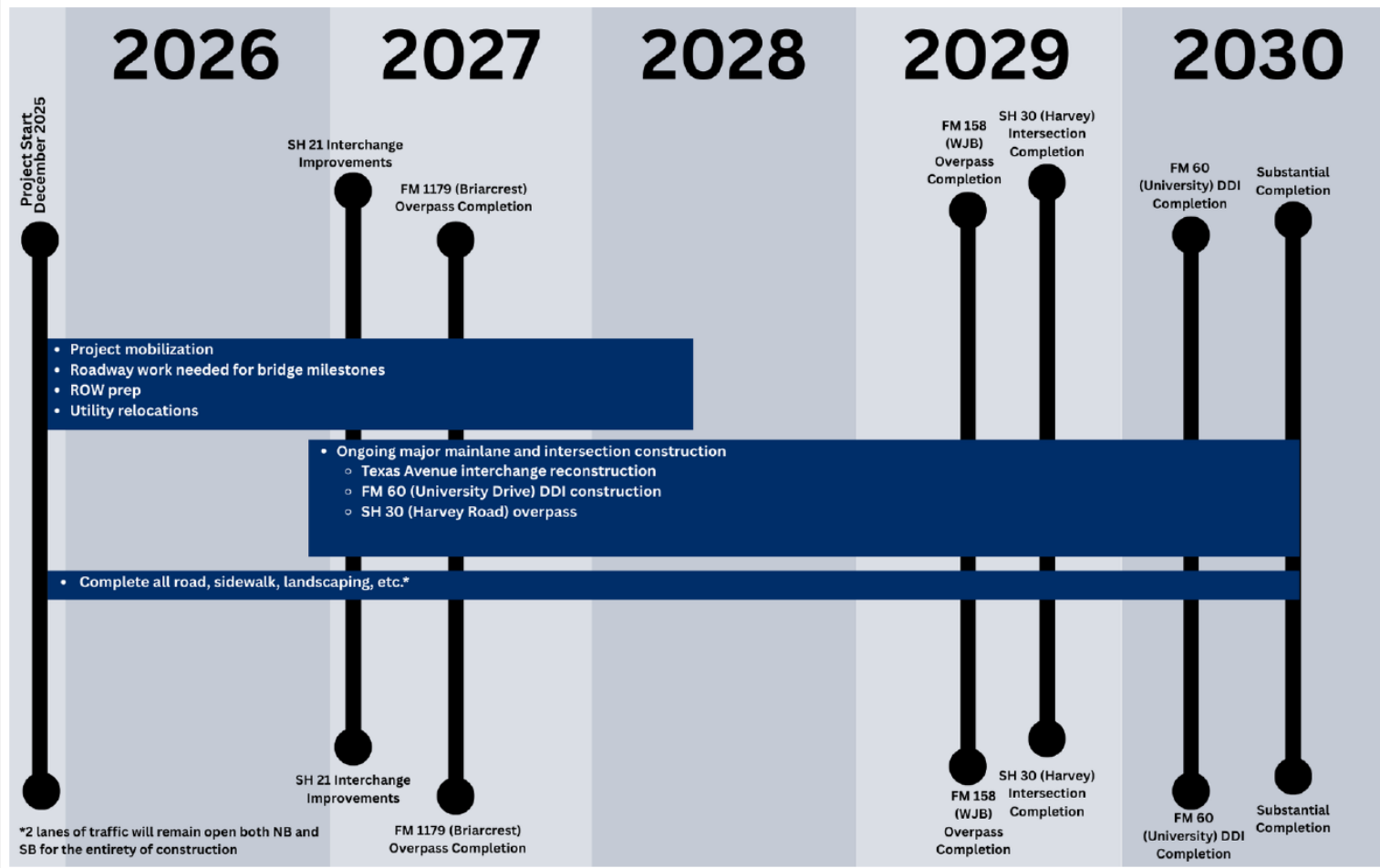
## SH 6 Central BCS Expansion

- **Limits:** SH 21 to SH 40
- **Construction Cost:** \$671M
- **Construction Start Date:** December 1, 2025
- **Key Improvements:**
  - Main lanes: 3 Lanes + Auxiliary Lane
  - Significant intersection improvements
  - Shared Use Path throughout









## Current Activities

- Construction of a concrete batch plant near Harvey Mitchell Pkwy
- Utility relocations
- Prepping right of way
  - Clearing trees along corridor
- Developing a construction website
- Planning groundbreaking ceremony



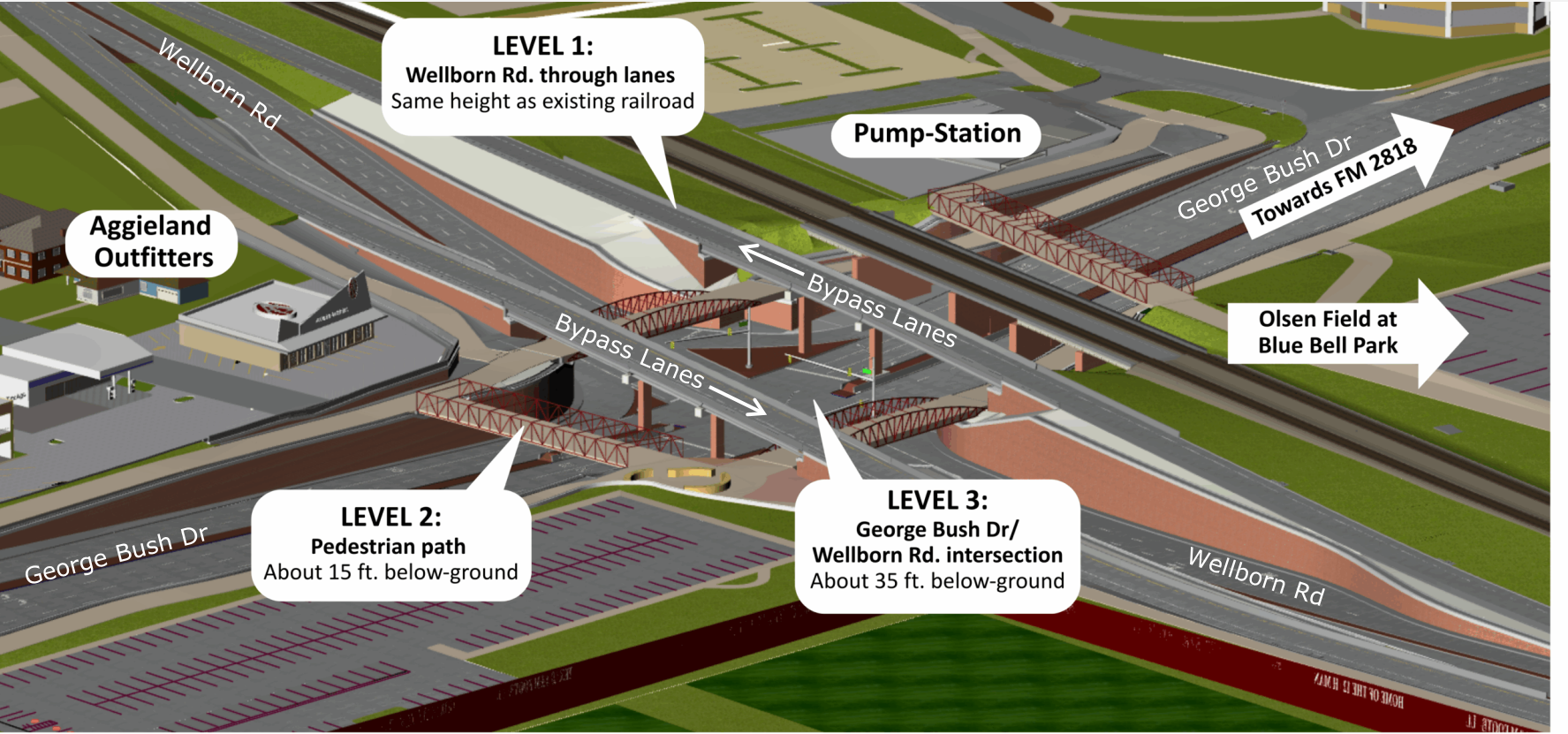
## Bush-Wellborn Underpass – BWX

- **Limits:** Intersection of Wellborn Rd. & George Bush Dr.
- **Anticipated Construction Contract Award:** Summer 2027
- **Construction Estimate:** \$100M
- **Key Improvements:**
  - 3 – Level Interchange
    - By-pass lanes on Wellborn Rd
    - Pedestrian bridges
    - Signalized Intersection





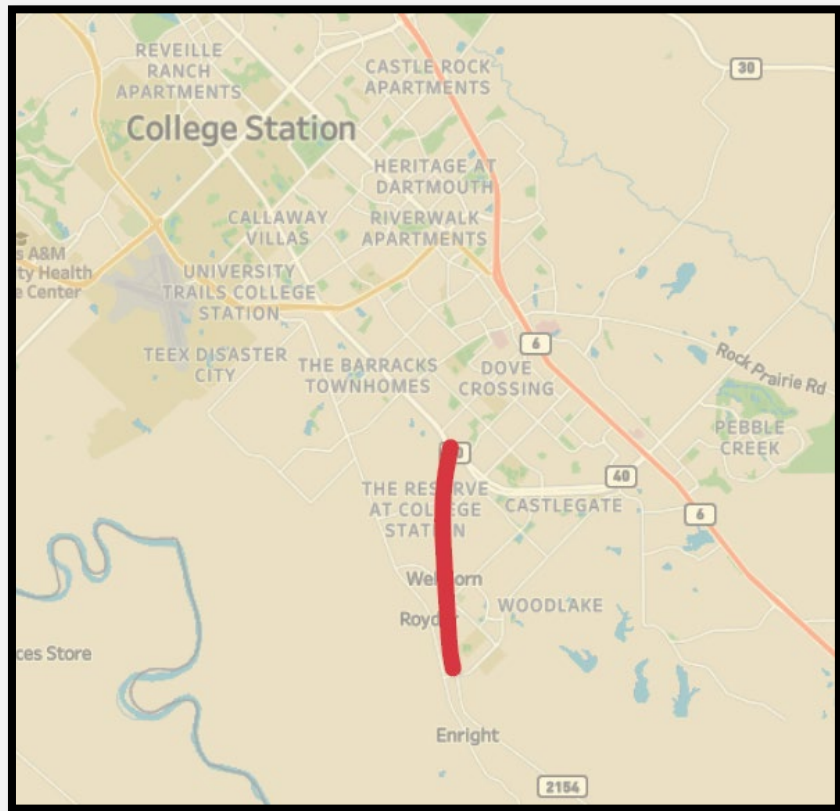
# Intersection Bird's Eye View





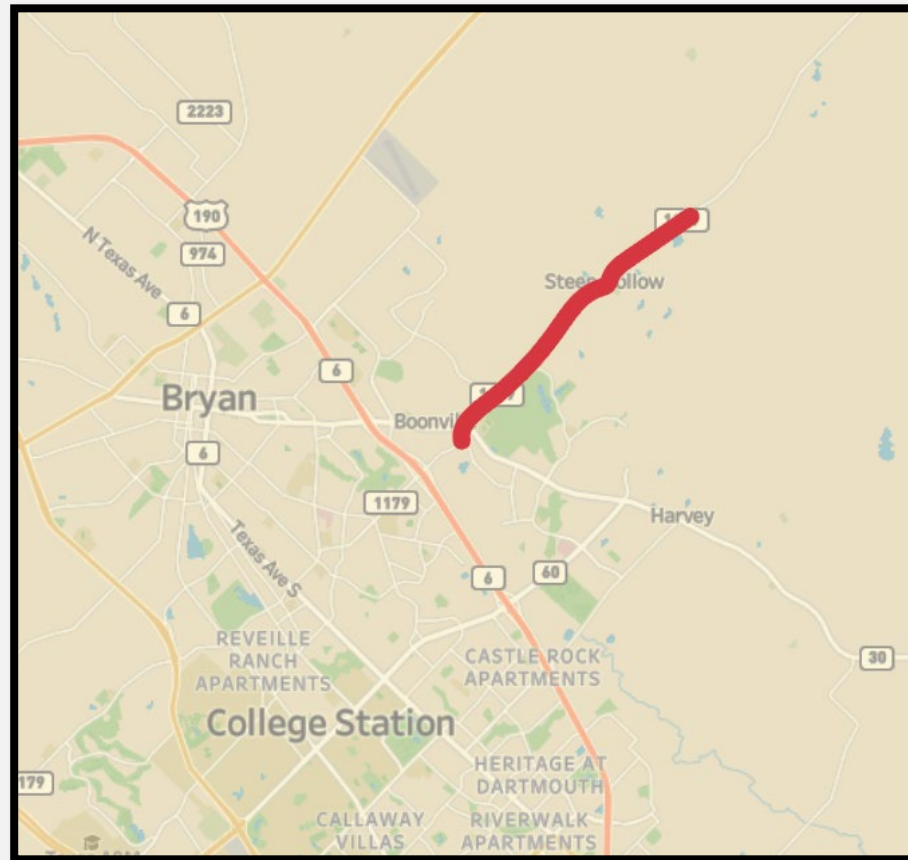
## FM 2154 (Wellborn Rd) Widening

- **Limits:** SH 40 to Greens Prairie Road
- **Anticipated Construction Start:** 2030+
- **Construction Estimate:** \$40M
- **Key Improvements:**
  - Widen roadway from 2-lanes to 4-lanes
  - Add center turn lane w/median protection
  - Add traffic signals and right turn lanes
  - Construct a 10-ft wide Shared Use Path



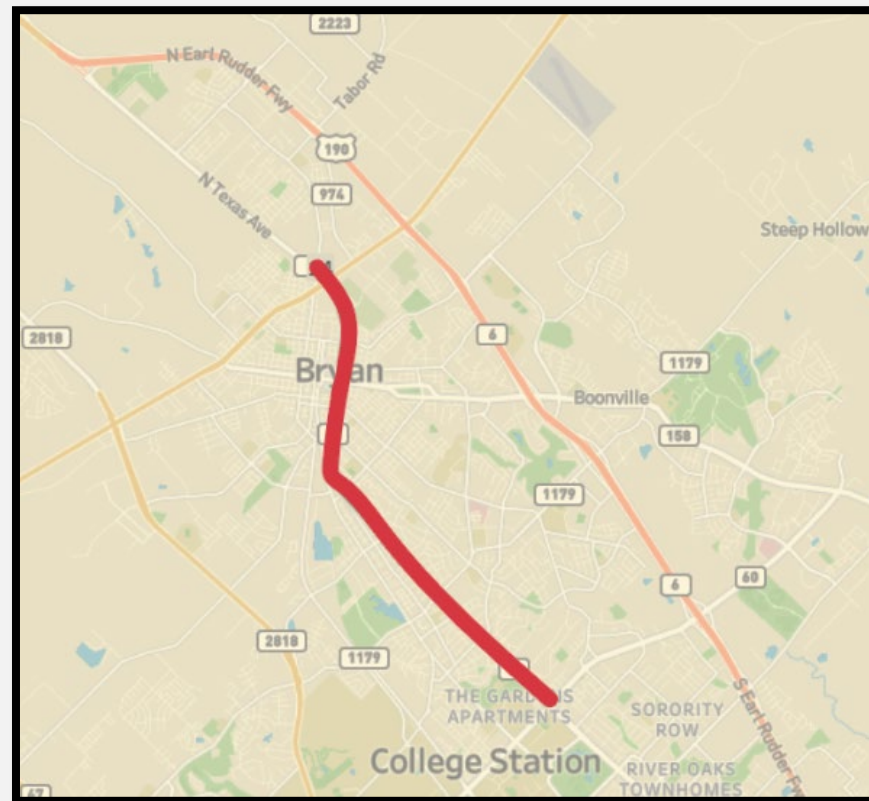
## FM 1179 Widening

- **Limits:** FM 158 to Steep Hollow Circle
- **Anticipated Construction Start:** 2031+
- **Construction Estimate:** \$34M
- **Key Improvements:**
  - Widen from 2-lanes to 4-lanes
  - Add center turn lanes at key intersections
  - Add traffic signals and roundabouts
  - Construct a 10-ft wide Shared Use Path



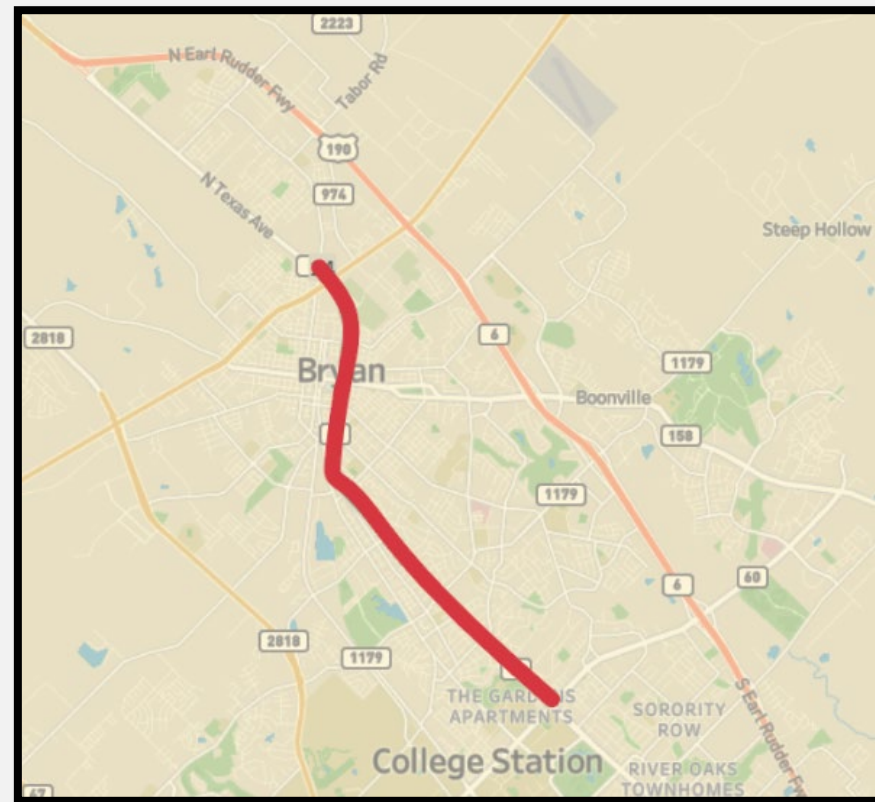
## Texas Avenue Phase 2B – Interim

- **Limits:** SH 21 to FM 60 (University Drive)
- **Construction Start:** Mid-October 2025
- **Estimate:** \$4.5M
- **Key Improvements:**
  - Upgrading traffic signals
  - Installing ITS technology
  - Landscaping along the corridor



## Texas Avenue Phase 2B

- **Limits:** SH 21 to FM 60 (University Drive)
- **Anticipated Construction Start:** Fall 2028
- **Estimate:** \$21M
- **Key Improvements:**
  - Pavement widening at selected locations to accommodate U-turns
  - Construct shared use paths
  - Upgrade traffic signals
  - Install safety lighting





December 1, 2025

# Other Projects



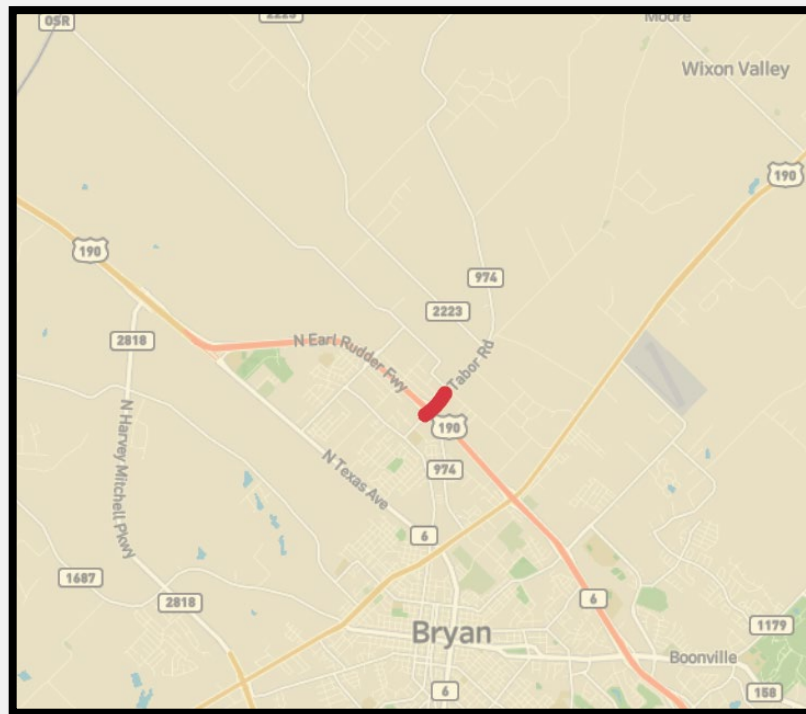
## SH 30 at the Navasota River

- **Limits:** 0.3 miles W of William D. Fitch to 2.6 miles E of William D. Fitch
- **Anticipated Construction Start:** Early 2027
- **Estimate:** \$41M
- **Key Improvements:**
  - Replace and widen the bridges over the Navasota River, Navasota River Relief No. 1, and Navasota River Relief No. 2.
  - Widen SH 30 from two lanes to four lanes with a center two-way left turn lane and 10-ft shoulders.



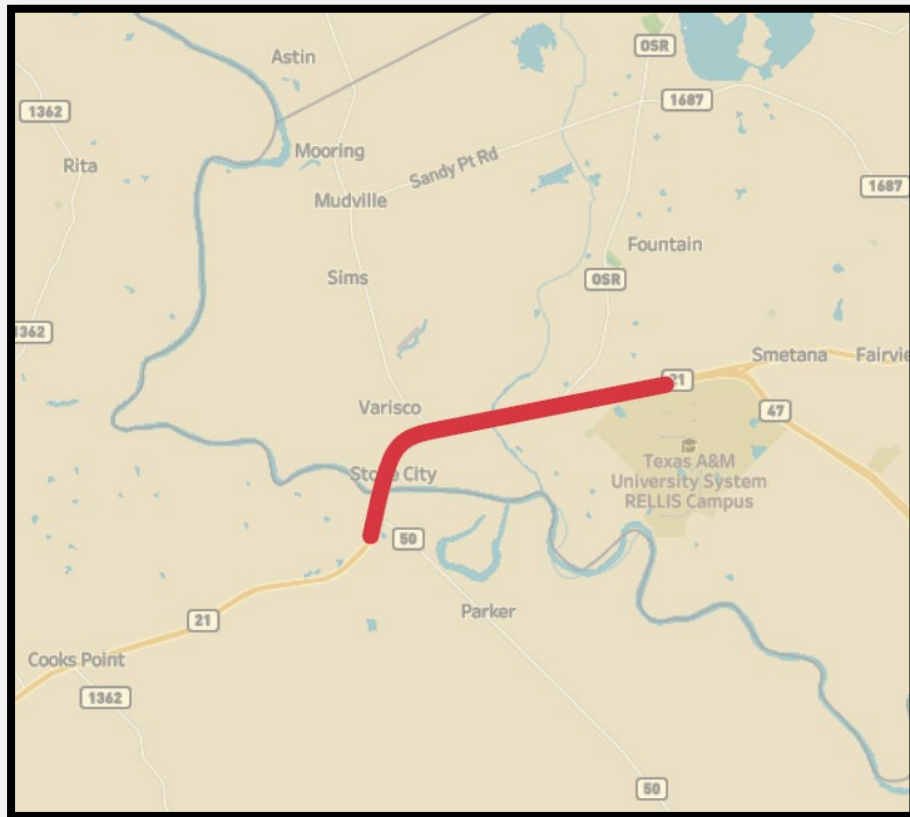
## FM 974 (Tabor Road) at SH 6 Improvements

- **Limits:** Shirley Drive to SH 6 SB frontage road
- **Anticipated Construction Start:** Mid-December 2025
- **Construction Cost:** \$3M
- **Key Improvements:**
  - Adding a right turn lane, through lane & center turn lane
  - In the SH 6 underpass area, adding a left turn lane from Tabor Road to the SH 6 SB frontage road & and a left turn lane to the NB frontage road
  - Reconfiguring the SH 6 southbound frontage road at Wilkes Street to one-way only
  - Adjusting signal timing for the SH 6 southbound frontage road at Wilkes Street
  - Constructing a 10-ft wide shared use path



## SH 21 Intersection Improvements

- **Limits:** FM 50 S to OSR
- **Anticipated Construction Completion:** Spring 2026
- **Estimate:** \$7M
- **Key Improvements:**
  - Construct Restricted Crossing U-Turn (R-CUT) Intersections at FM 50 S, FM 50 N and OSR
  - Construct a concrete traffic barrier to separate opposing traffic in segments without a grass median
  - Reduce median crossovers



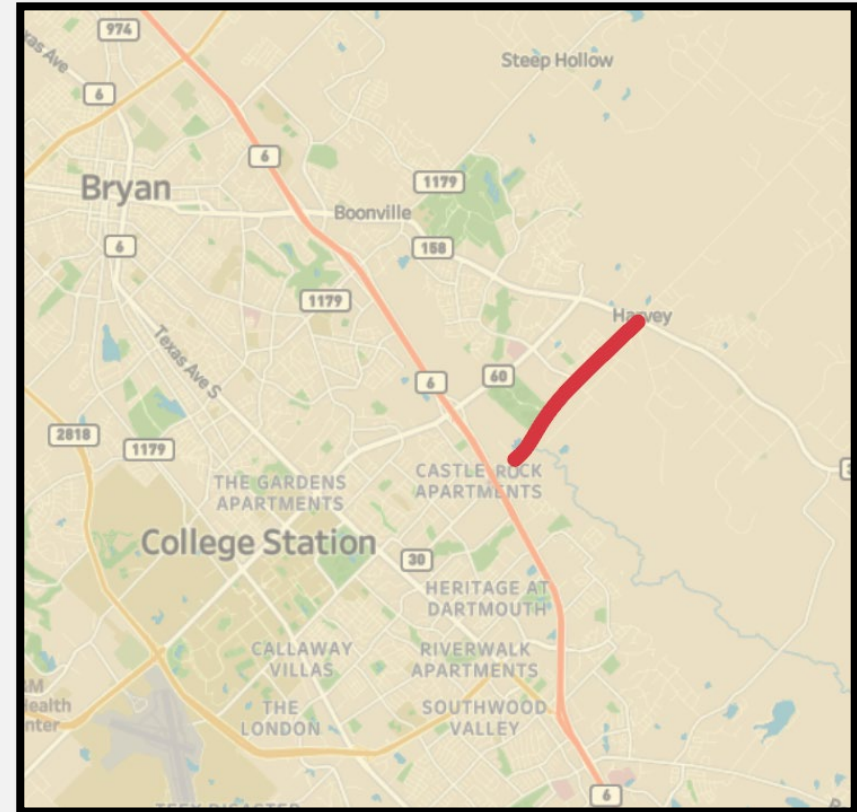


December 1, 2025

# Brazos County Bond

## SH 30 (Harvey Road) Corridor Plan

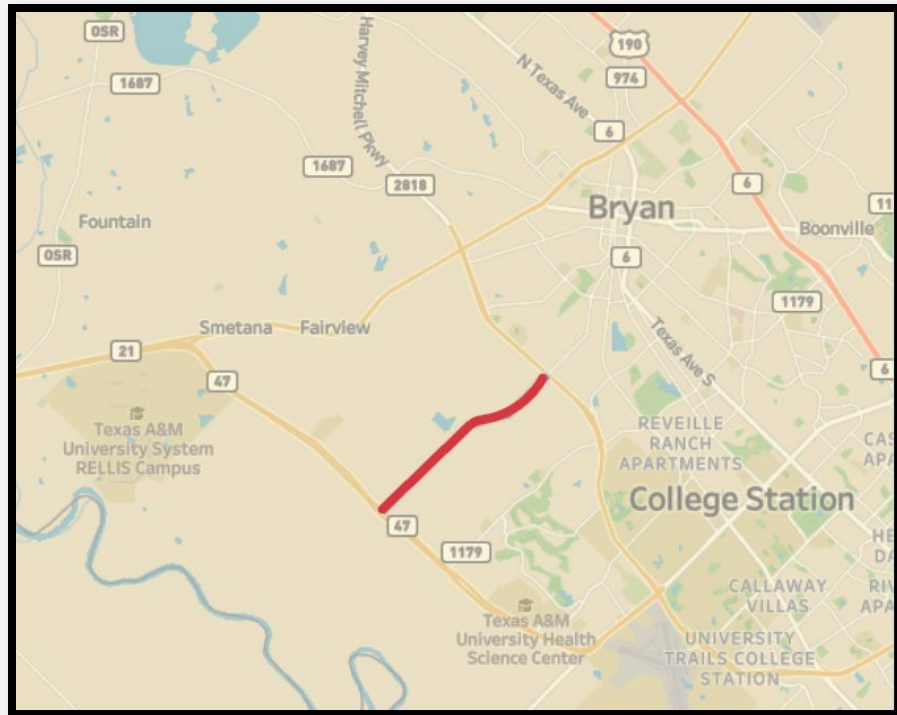
- **Limits:** Associates Avenue to FM 158
- **Anticipated Construction Completion:** TBD
- **Estimate:** TBD
- **Key Improvements:**
  - Widening the existing two-lane highway to a four-lane roadway with two lanes in each direction
  - Improving intersections throughout the corridor for increased mobility
  - Constructing shared use paths





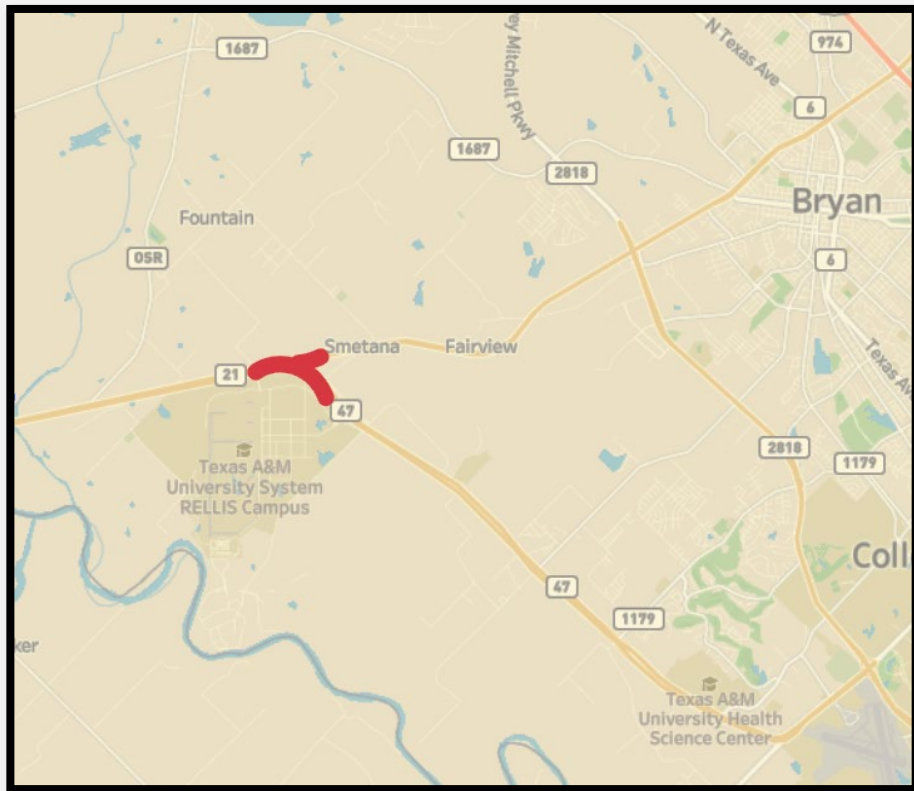
## FM 1688 (Leonard Road) Corridor Plan

- **Limits:** SH 47 to FM 2818 (Harvey Mitchell Pkwy)
- **Anticipated Construction Start:** TBD
- **Estimate:** TBD
- **Key Improvements:**
  - Reconfiguring the existing two-lane undivided roadway to improve traffic flow
  - Providing pedestrian and bicycle accommodations



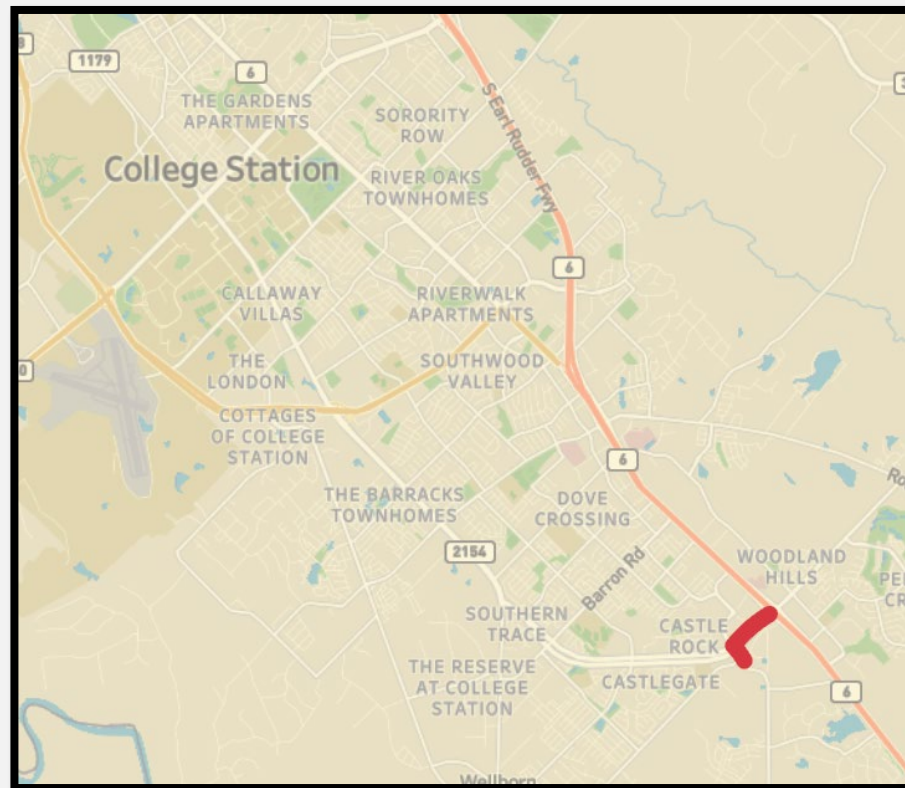
## SH 47 at SH 21 – RELLIS Area Plan

- **Anticipated Construction Start:** TBD
- **Estimate:** \$200M
- **Key Improvements:**
  - Overpasses at RELLIS entrances
  - Addition of exit ramp from SH 47 direct connector to WB SH 21 frontage road
  - Addition of frontage road between 5<sup>th</sup> street and SH 21



## SH 40 at Arrington Road

- **Limits:** Arrington Road to SH 6 EFR
- **Anticipated Construction Start:** TBD
- **Estimate:** TBD
- **Key Improvements:**
  - Reconfigure the intersection of SH 40 and Arrington Road
  - Reconfigure the intersection of SH 6 and SH 40





December 1, 2025

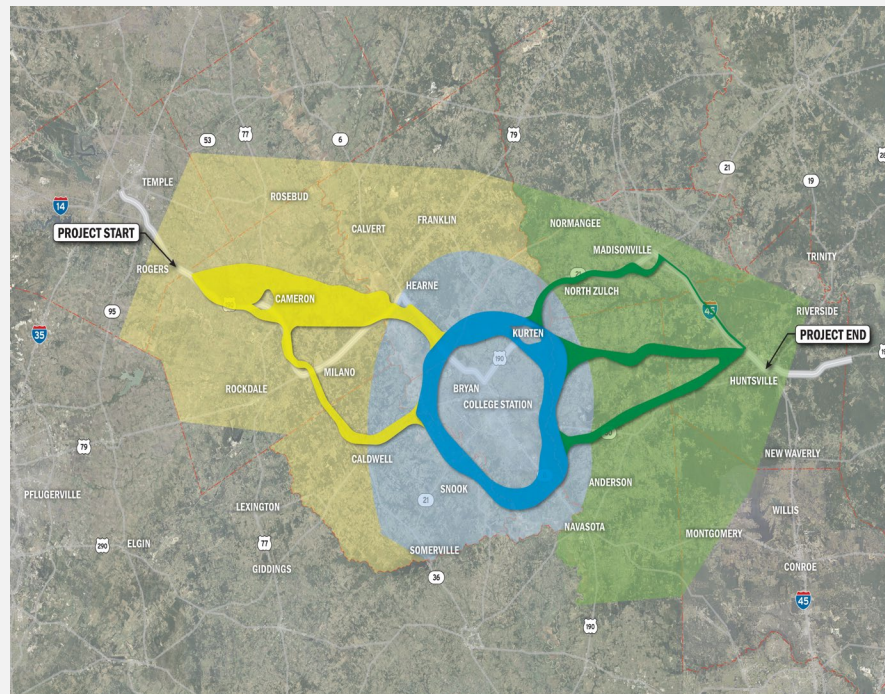
# Regional Project

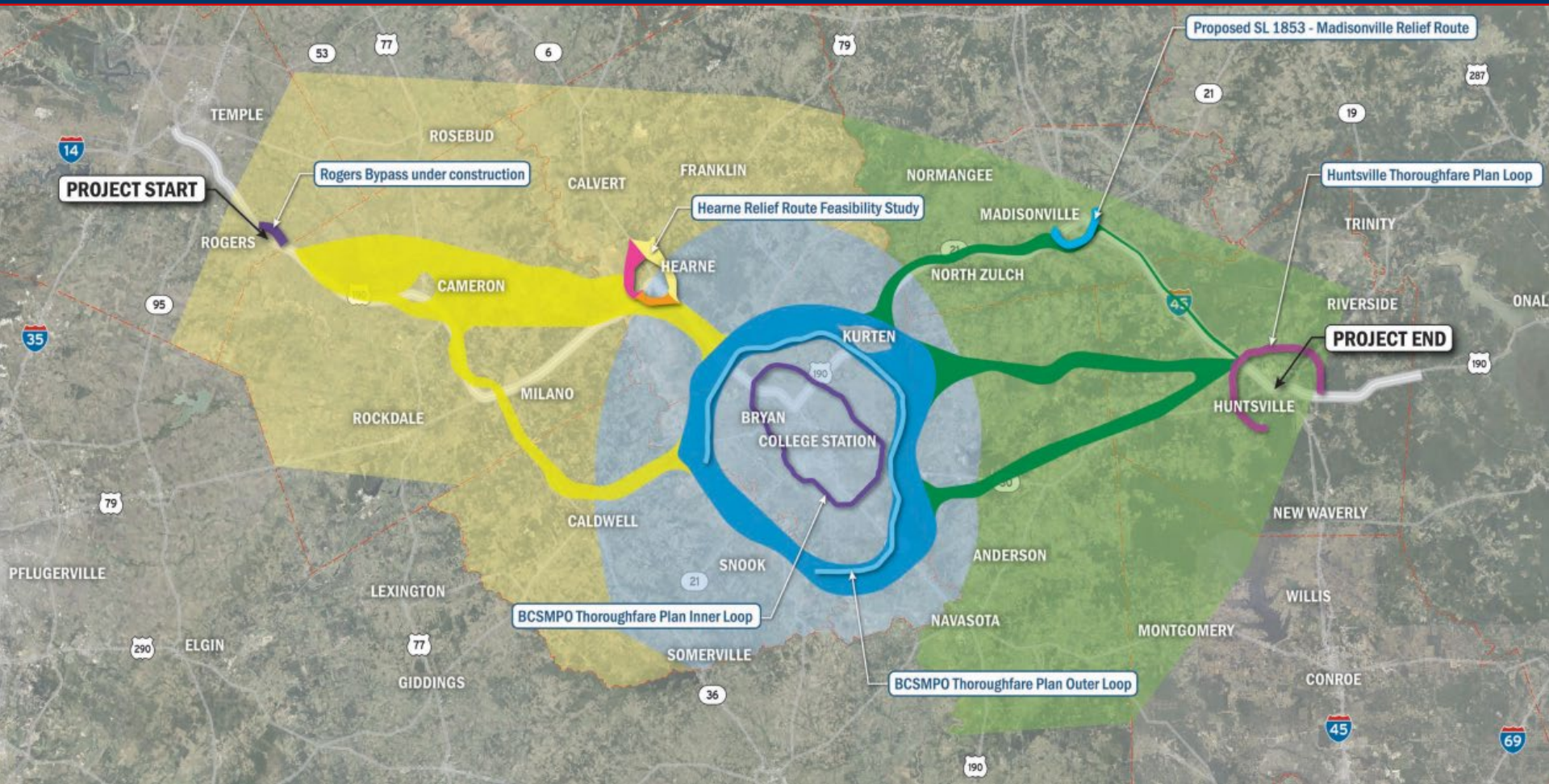
# Future Interstate 14





- **Limits:** Rogers (Bell County) to Huntsville (Walker County)
- **Anticipated Construction Start:** 20+ years
- **Key Improvements:**
  - Controlled-access highway with overpasses or underpasses at intersection major roadways and railroad crossings







**Bryan District  
Project List**



December 1, 2025